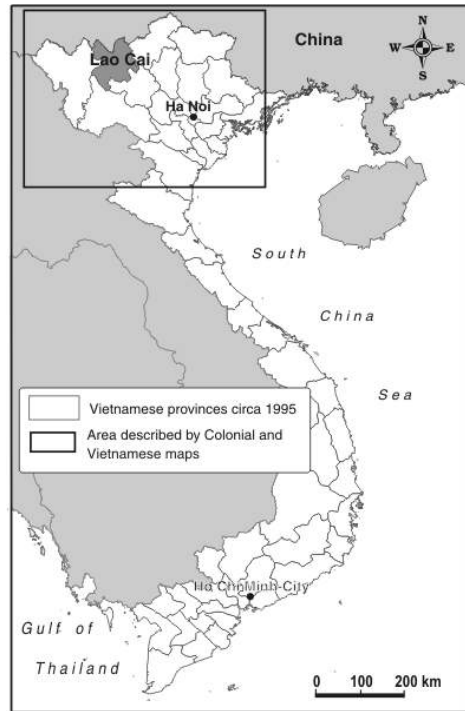


Complementary maps for the article:

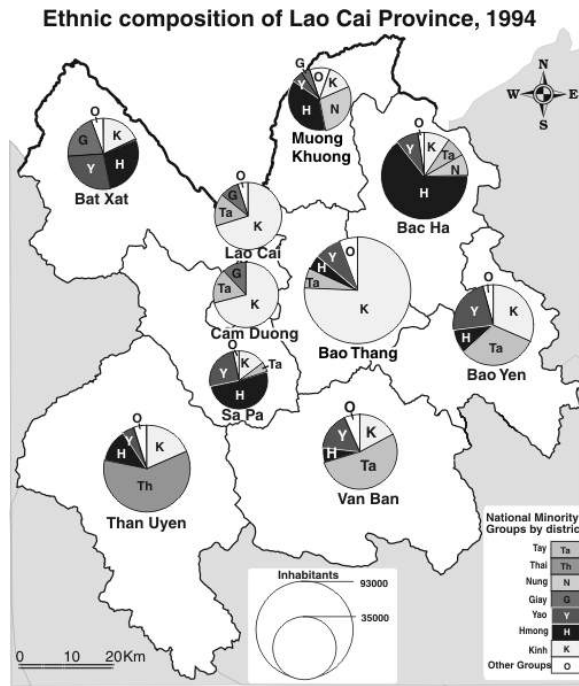
Jean Michaud, Sarah Turner, and Yann Roche. 2002. Mapping ethnic diversity in highland Northern Vietnam. *GeoJournal* 57: 281–299.

~~Please do not copy without permission of the authors~~



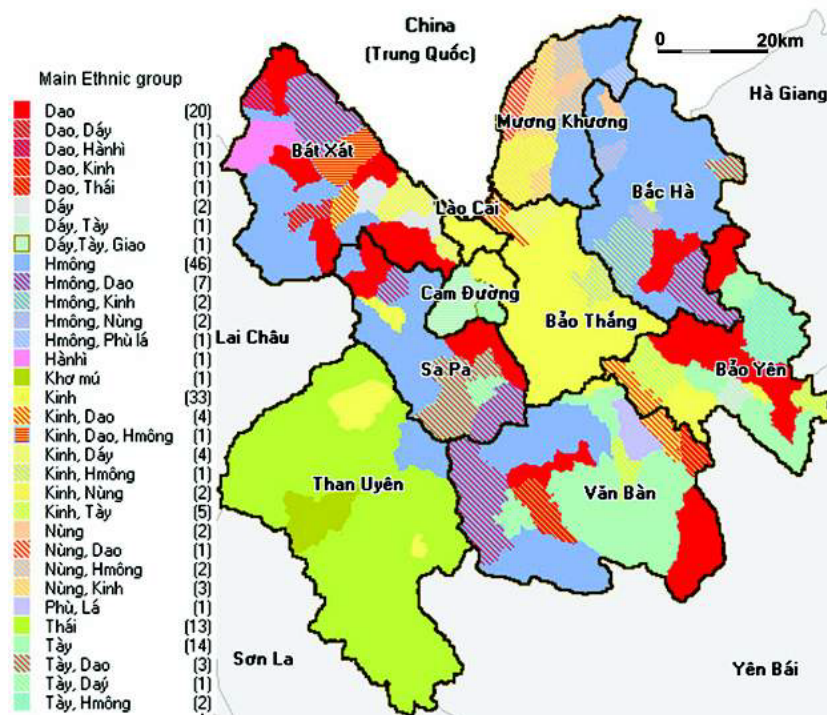
**Figure 2. Number of Ethnic Groups in Lao Cai Communes, 1989.**

*Source:* Data from General Department of Land Administration, and National Center for Human and Social Science Research, Hanoi, Vietnam, 1994. *Production:* Yann Roche.



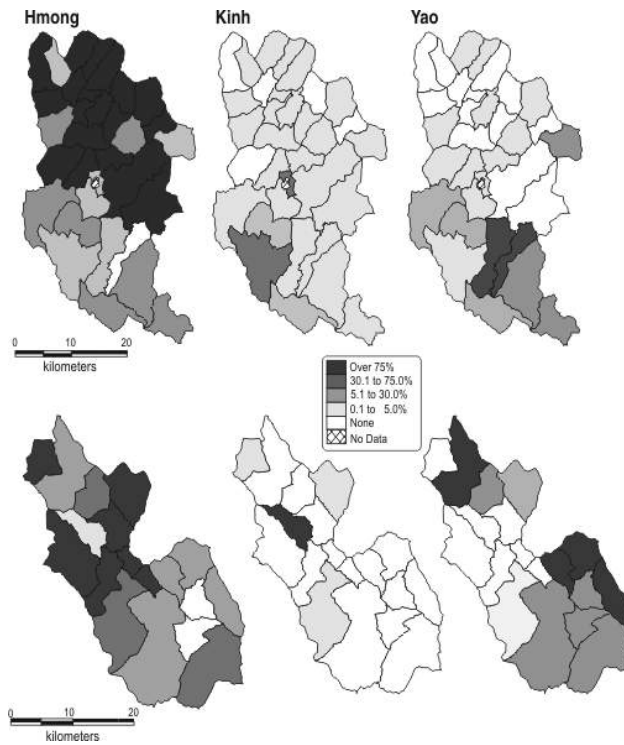
**Figure 13: Ethnic composition of Lao Cai Province at the district level.**

*Source:* Data from General Department of Land Administration, and National Center for Human and Social Science Research, Hanoi, Vietnam, 1994. *Production:* Yann Roche.



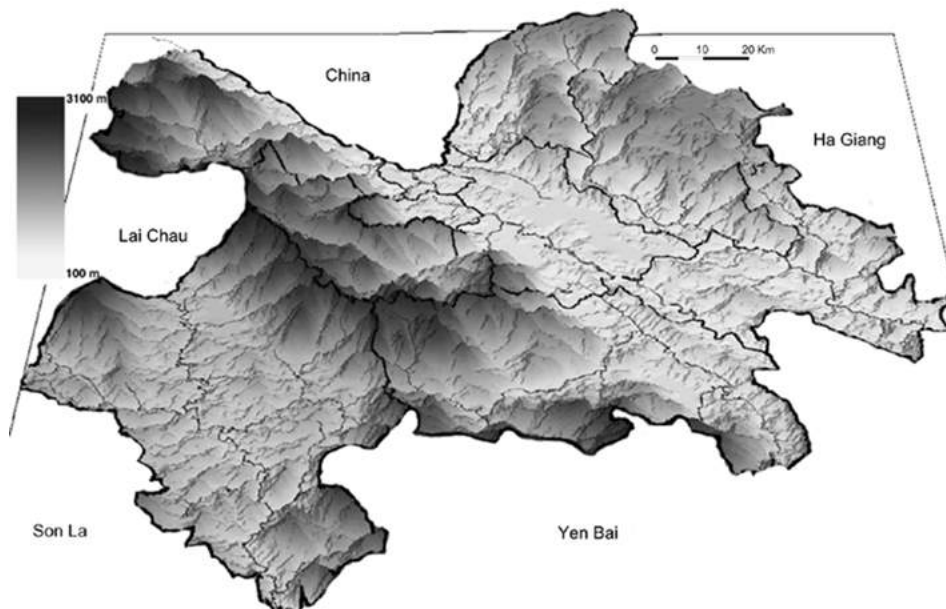
**Figure 14. Ethnic Diversity of Lao Cai communes, 1989.**

*Source:* Data from General Department of Land Administration, and National Center for Human and Social Science Research, Hanoi, Vietnam, 1994. *Production:* Yann Roche.



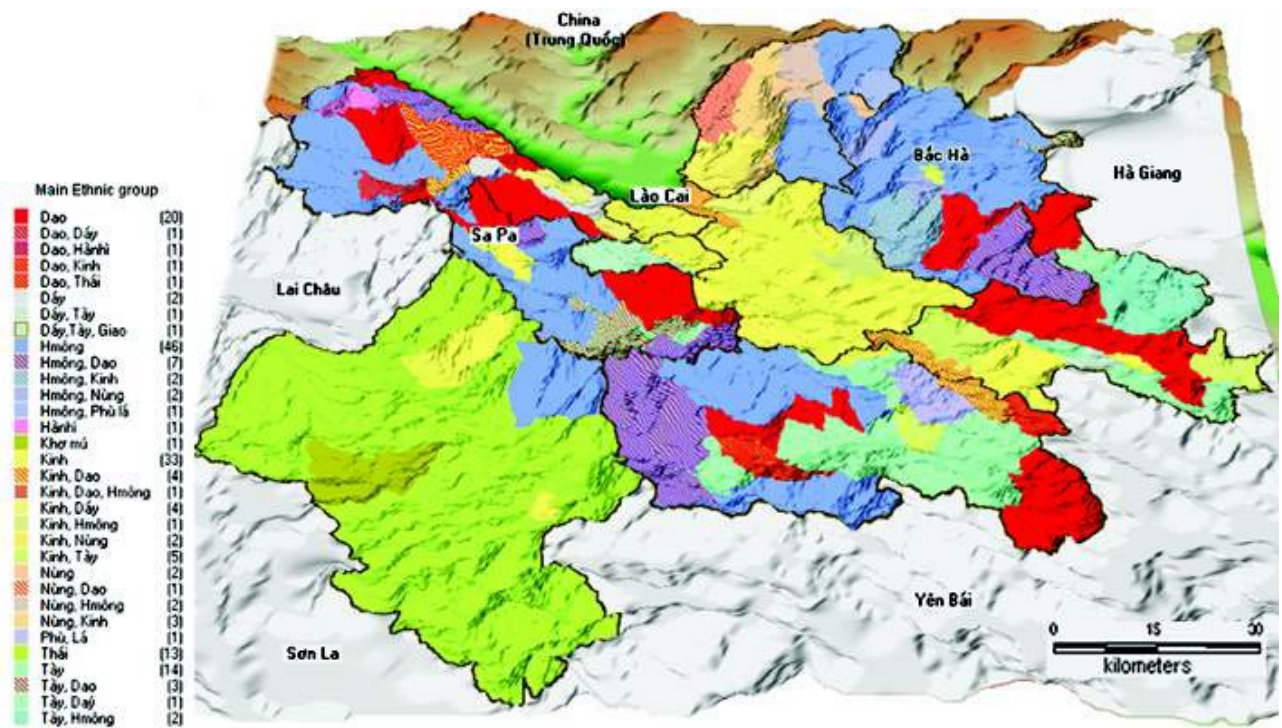
**Figure 15. Ethnic composition of two districts at the commune level.**

*Source:* Data from General Department of Land Administration, and National Center for Human and Social Science Research, Hanoi, Vietnam, 1994. *Production:* Yann Roche.



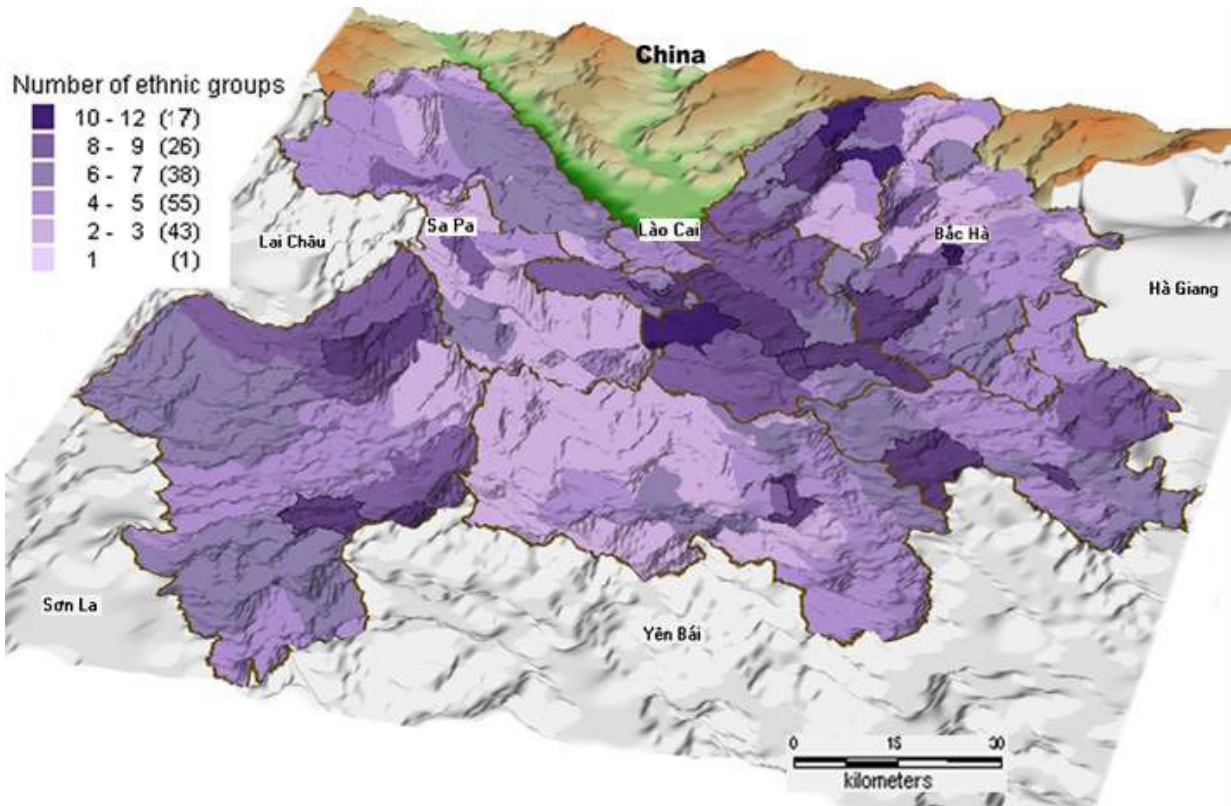
**Figure 16: 3D representation of Lao Cai province.**

*Source:* Data from General Department of Land Administration, 1994. *Production:* Yann Roche.



**Figure 17: 3D Image of the Ethnic Diversity of the Lao Cai Communes, 1989.**

*Source:* Data from General Department of Land Administration, and National Center for Human and Social Science Research, Hanoi, Vietnam, 1989. *Production:* Yann Roche.



**Figure 18: 3D Image of the Ethnic Groups in Lao Cai Province, 1989.**

*Source:* Data from General Department of Land Administration, and National Center for Human and Social Science Research, Hanoi, Vietnam, 1989. *Production:* Yann Roche.